



# Map 7. Agricultural Soils

Regional Plan - Adopted 10/14/2022  
Mount Ascutney Region






VCGI



### Prime Soils

-  Prime Agricultural Soils
-  Agricultural Soils of Statewide Importance

### Roads

-  Interstate
-  US and State Highway; and Class 1 Town Highway
-  All other Roads and ROW

### Waterbodies

-  Major Lakes and Ponds
-  Major River

Soils of Statewide Importance are those which are of Statewide importance for the production of food, feed, fiber, forage, and oilseed crops. In Vermont, criteria for defining and delineating Statewide Important Farmland was determined by the appropriate state agencies, working with the Natural Resources Conservation Service (NRCS).

### Data Sources:

Agricultural Soils (NRCS, 2016);  
Boundaries (VCGI, 2016; NH Granit, 2014);  
Roads (VTrans, 2019);  
Waterbodies (VCGI 2019); Hillshade (VCGI, 2016)



PO Box 320, Ascutney, VT 05030  
[www.marcvt.org](http://www.marcvt.org)

VT State Plane, Meters, NAD 83

Map drawn: January 5, 2021  
Plan Adopted: October 14, 2022  
Plan Effective: November 18, 2022

0 1 2 3 4 5 Miles N

0 1 2 3 4 5 Kilometers



1 inch equals 2 miles